

RESOLUTION #2021-2
ESTABLISH THREE WARDS

RESOLUTION TO ESTABLISH THREE WARDS TO COMPLY WITH POPULATION REDISTRICTING IN THE TOWN OF AZTALAN, JEFFERSON COUNTY, WISCONSIN

WHEREAS, Wisconsin Statutes, Section 5.15 requires all cities, villages and towns with a population of 1,000 or more to establish municipal wards based on the results of the 2020 census; and

WHEREAS, Section 59.03(2)(b) of the Statutes requires that each County Board adopt and transmit to each municipal governing body in the county a tentative county supervisory district plan dividing the county into districts and designating the approximate location and population of each ward proposed to effectuate the division of the county into districts based on the census blocks and are attached as Exhibit A; and

WHEREAS, These laws require that each municipality designate by consecutive whole number, geographical description and population, the various wards to be created within the municipality;

NOW, THEREFORE, BE IT HEREBY RESOLVED that Town of Aztalan, Jefferson County, State of Wisconsin, hereby adopts the wards described as follows (a ward plan map is attached – Exhibit B):


<u>Ward</u>	<u>Population</u>
Ward 1:	660
Ward 2:	453
Ward 3:	269

BE IT FURTHER RESOLVED, that Wards 1 - 3 created above are hereby combined for voting purposes, so as to share the common polling place of Aztalan Town Hall, W6260 CTH B, Jefferson, WI and such combined wards shall use common ballot boxes and ballots, or voting machines and separate returns shall not be maintained for the combined wards at any election, except where separate ballots are required under Section 5.58 to 5.64 of the Statutes, and separate ballots or voting machines shall be maintained for any electors of one or more of the combined ward who are ineligible to vote for any office or referendum for which other electors in the combined wards may vote;


BE IT FURTHER RESOLVED, that upon passage, a copy of this resolution shall be filed with the Town Clerk, who shall transmit a copy of the ward plan and this resolution to the County Clerk within five days of its adoption and that this resolution shall remain in effect for each election until modified or rescinded, in accordance with Statute, or until a new division is made following the next federal decennial census.

This Resolution shall be in effect upon approval by the Town Board.


Dated this the 13th day of October, 2021 by:




Jeremy Chwala, Town Chairman



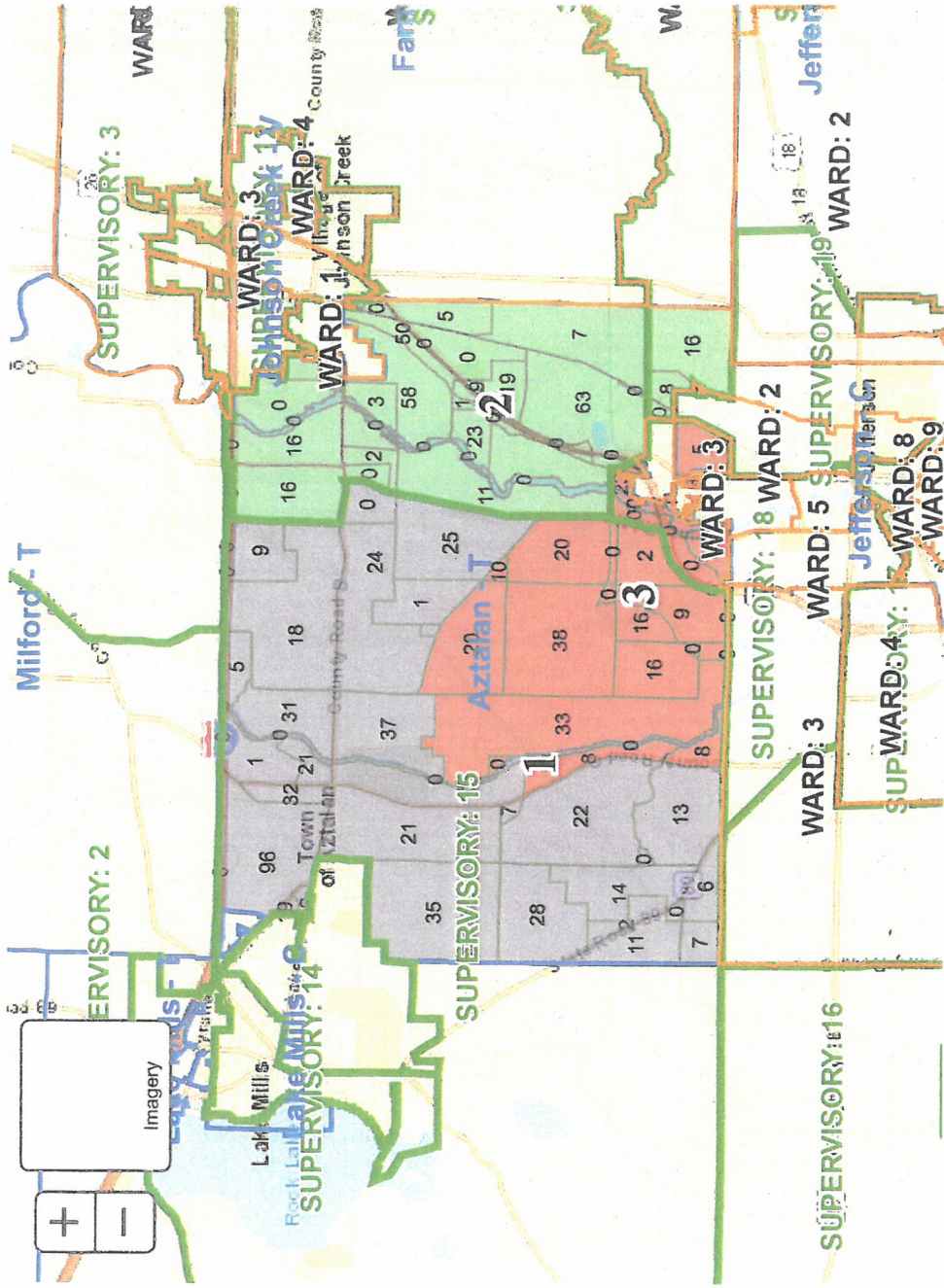
John Drake, Supervisor



Larry Christianson, Supervisor

Attest: 

Kathleen Pitzner, Town Clerk



ID Pan Refresh Imagery
 Opacity: 0% 50% 100%

Labels & Layers

- Show Approved Plan(s)
- Approved Ward Plan(s) (If Exists)
- Approved Supervisory Plan (If Exists)

Supervisory & Ward Plan boundaries confirmed by the county or municipal clerks will be visible

Label on Map

- Population (by block)
- Districts
- Municipalities
- Approved Ward Plan(s)

Analysis
Share

Color	Ward	Population	Valid Range	% Deviation	Pop 18+	White	Black	Hispanic
1		660	300 to 1,000	43.17%	521	592	6	28
2		453	300 to 1,000	-1.74%	373	403	4	34
3		269	300 to 1,000	-41.65%	221	241	4	18

Ward Plan: 9/30/2021

